



Way Station Miroku

Popular for its breads and dairy products straight from the farm

3298-1 Tomitanaka, Okawa-cho,
Sanuki
0879-43-0550
<https://www.skr.mlit.go.jp/road/rstation/station/miroku.html>



Facility Introduction

Located along Provincial Route 10 connecting Takamatsu and Tokushima, this facility is also close to the Miroku Nature Park. On the north side you can see the Zenpo Koenfun burial mound, which is Shikoku's largest, and also a nationally designated historical site. At Tourist Information you can get information on city tourist sites and products.

At the Bakery & Eat In on the first floor, there are about 40 different types of freshly baked breads, in addition to Jersey milk, soft serve ice cream and sweets direct from local farms. The second floor cafe serves Italian food incorporating seasonal ingredients. There is also a shop selling honey, granola and other healthy products.

Locally produced fresh vegetables can be purchased at the Miroku Produce Market, located in the front.


There are plenty of beautiful flowers to enjoy in the spring – plum and weeping cherry on top of a stone encircled hill, and magnolia.


Map Info

Lat 34.258188 Lon 134.242467


The location can be checked on a map online by entering the lat-lon coordinates into a smart phone connected to the Internet.

Access and Main Routes


 Tsuda East IC
Approx. 15 minutes from Tsuda East IC by car

 Takamatsu Airport
Approx. 45 minutes from Takamatsu Airport by car


Facility Info

 Free
Café and others 8:30-17:00
Bakery (1F) 9:00-17:00
Restaurant (2F) 11:00-15:00


 No holidays
Café and others closed
Wednesday

 4 large, 50 normal, 2 handicapped

 Free

 Available

 Free Wifi: Available

 Multilingual Tools: Not available

Ref

Nearby Info

Barbeque Watanabe KAG-saka001 / Way Station Nagao MIC-spot016 Way Station Tsuda-no-Matsubara MIC-spot002