



Way Station Nagao

The closes way station to the last point on the Shikoku 88 Holy Places pilgrimage route

940-12 Maeyama, Hannoki, Sanuki
0879-52-1022
<http://www.geocities.jp/sanukimaeyama.net/mitinoeki/index.html>



Facility Introduction

This way station is located along Provincial Route 3. On the north side is the Maeyama Dam, to the south is a wide area of green mountains. Sanuki City set up the Pilgrims' Salon on the other side of the road. This is on the way to Okuboji Temple, the last stop on the Shikoku 88 Holy Places pilgrimage route. Some people come to recover from exhaustion in front of the Kechigansho, or visit just to interact with the local people.

In the Pilgrimage Exhibit Room, there are many items exhibited providing much valuable information about the pilgrimage: mandalas, wish placards, 'orai-tegata' writings, and signposts.


The Bussankan is a center for exchange of information about rest areas, gatherings, directions, local sites, the weather and natural risks. There is also the Henro-asaichi (Pilgrimage Morning Market), where items such as local produce, bamboo crafts, bamboo charcoal and other products like udon, tofu, miso, Kanayamaji temple and different types of pickles, not to mention flowers and other wild plants are sold.


Map Info

Lat 34.221307 Lon 134.174973


The location can be checked on a map online by entering the lat-lon coordinates into a smart phone connected to the Internet.


Access and Main Routes


 Shido IC
Approx. 30 minutes from Shido IC by car

 Takamatsu Airport
Approx. 40 minutes from Takamatsu Airport by car


Facility Info

 Free
Shop: 8:30-16:00

 No holidays

 Parking lot, 7 large, 56 normal, 3 handicapped

 Free

 Available

 Free Wifi: Not available

 Multilingual Tools: Not available

Ref